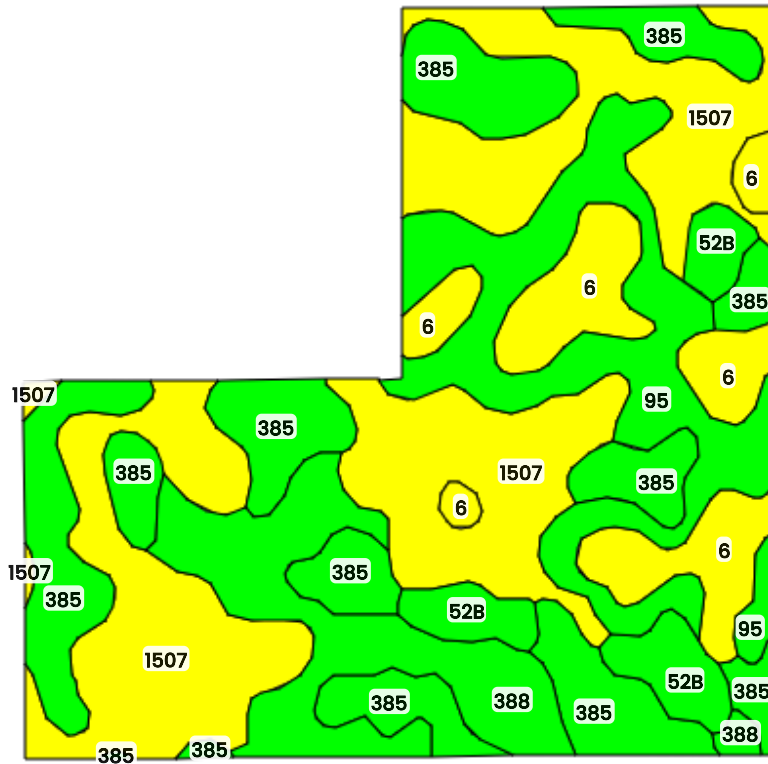


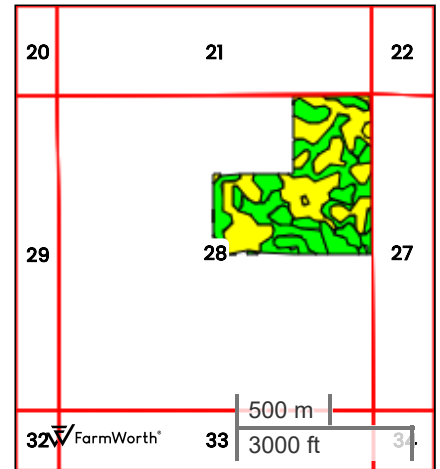


CLIFFORD JOHNSON TRUST FARM (120.00 AC TOTAL, 117.74 AC TILLABLE)

TOTAL SOILS



FarmWorth®



County: **Hamilton County, IA**

Location: **28-87N-25W**

Township: **Hamilton**



Acres: **120.00**

Date: **12/10/2025**



Field borders obtained from Farm Service Agency
as of 2008

FarmWorth, LLC makes no representations or warranties, express or implied, as to the accuracy of any information, data, numerical values, boundaries, or any other information generated through the use of FarmWorth.com. User is solely responsible for independently investigating and determining all information provided through FarmWorth.com prior to use and waives any and all claims against FarmWorth, LLC for any inaccuracies or inconsistencies in the information and/or data.

Code	Description	Acres	% of field	IA CSR2	Drainage Class
1507	 Brownton silty clay loam, 0 to 2 percent slopes	40.51	33.76 %	62	Poorly drained
385	 Guckeen clay loam, 1 to 3 percent slopes	29.22	24.35 %	76	Somewhat poorly drained
95	 Harps clay loam, 0 to 2 percent slopes	18.16	15.13 %	72	Poorly drained
388	 Kossuth silty clay loam, 0 to 2 percent slopes	13.59	11.32 %	86	Poorly drained
6	 Okoboji silty clay loam, 0 to 1 percent slopes	12.80	10.67 %	59	Very poorly drained
52B	 Bode clay loam, 2 to 6 percent slopes	5.72	4.77 %	91	Well drained
Average:				70.7	

IA has updated the CSR values for each county to CSR2.

Soils data provided by USDA and NRCS.